Recreation Water Routes

Nopiming Provincial Park

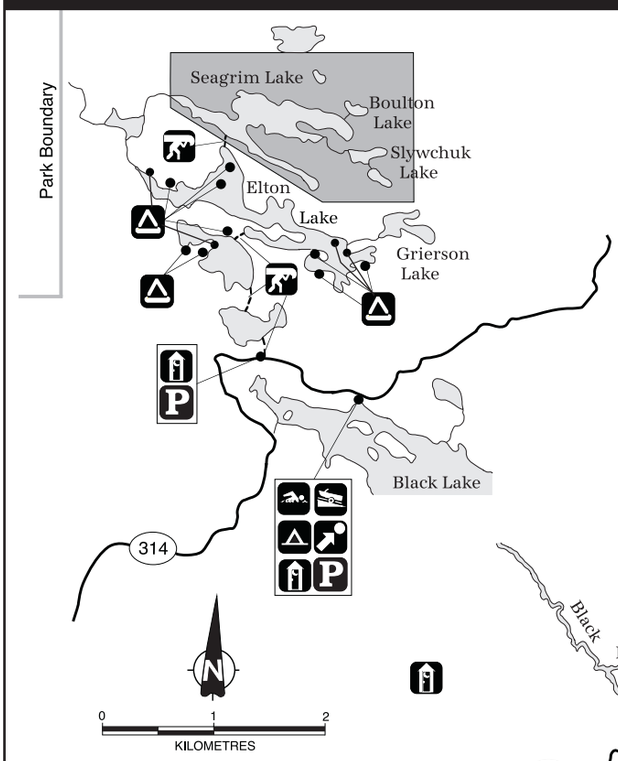

SEAGRIM LAKE

STAGING - At Seagrim launch site (just west of the Black Lake campground)
LENGTH - Parking area to Seagrim Lake = 15 km (return)
CAMPING - 13 water route sites
TIPS - Minimum suggested time = 2 days (with an overnight stop) or 1full day (for a day trip) The first campsites are within 2 - 3 hours of paddling. Portages are relatively long but easy to travel.

No camping in this area (Sensitive Caribou Calving Area.)

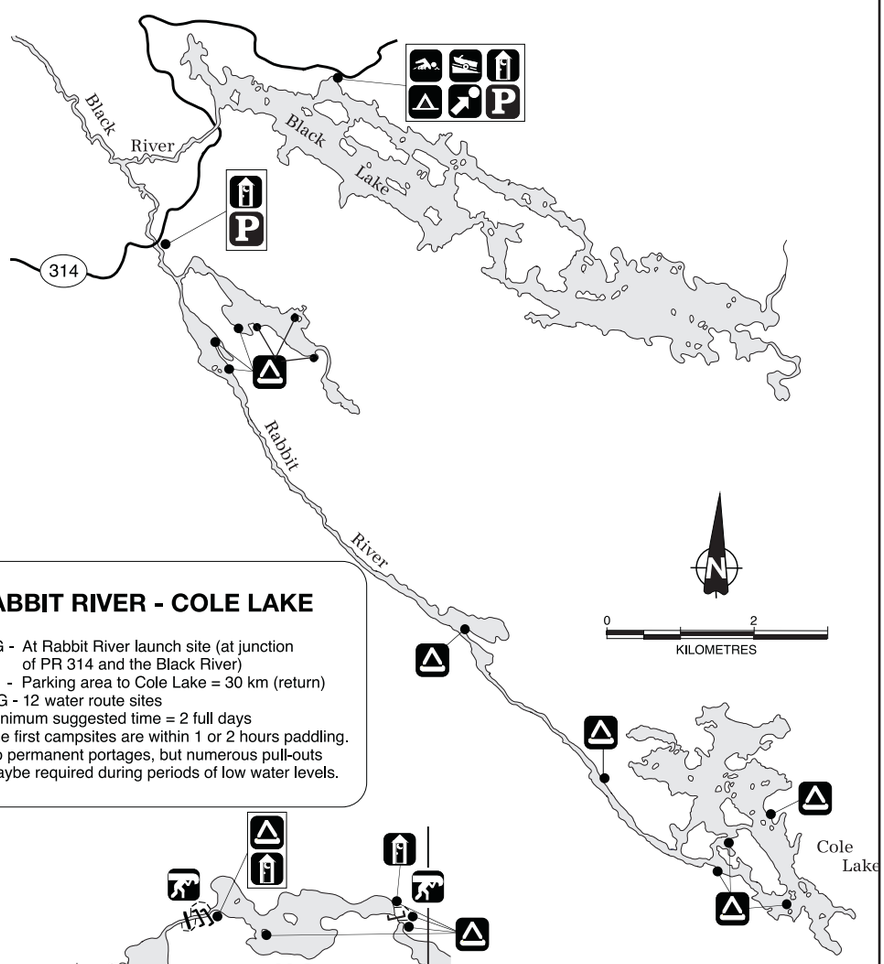

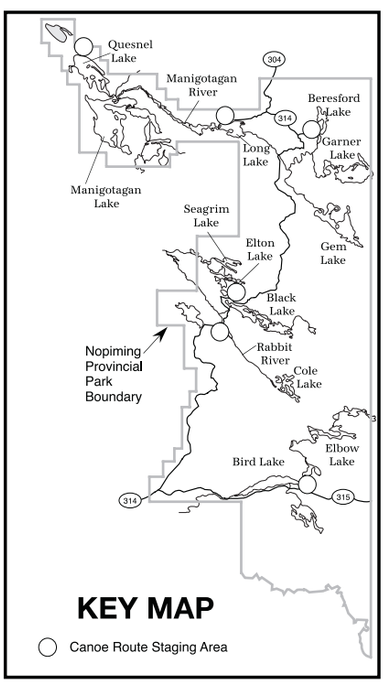

RABBIT RIVER - COLE LAKE

STAGING - At Rabbit River launch site (at junction of PR 314 and the Black River)
LENGTH - Parking area to Cole Lake = 30 km (return)
CAMPING - 12 water route sites
TIPS - Minimum suggested time = 2 full days
The first campsites are within 1 or 2 hours paddling. No permanent portages, but numerous pull-outs maybe required during periods of low water levels.

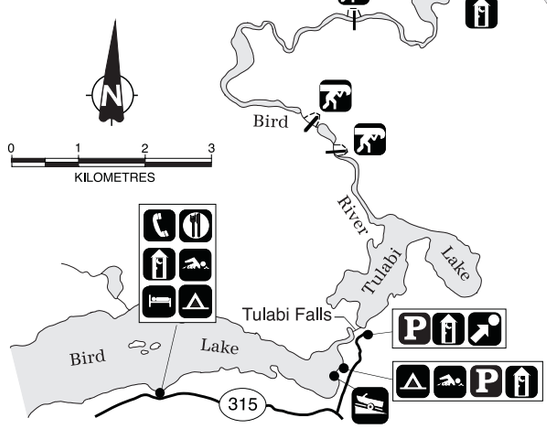

PLEASE NOTE:

PADDLING TIMES AND PORTAGE DESCRIPTIONS ARE APPROXIMATED FOR THE NOVICE CANOEIST.

BIRD RIVER - ELBOW LAKE

STAGING - At Tulabi Falls launch site.
LENGTH - Parking area to McGregor Lake = 55 km (return)
CAMPING - 20 water route sites
TIPS - Minimum suggested time = 2 full days
Plan on 3 days for the entire route. First campsites are within 4-5 hours paddling. Portages (7) are short and range from relatively easy to moderately difficult.

2007 12 05